







<b>Gunmark Rd junction</b>	5.4 Km	Turn right and follow Gunmark Rd Rd for 15.8 Km on gravel road	
<b>Errinundra Rd junction</b>	21.2 Km	Veer left onto Errinundra Rd and travel for 1.9 km	Large shining gum trees along route
<b>Errinundra Saddle Rainforest walk access rd junction</b>	23.1 Km	Turn left and travel 0.3 Km to carpark	
<b>Errinundra Saddle Rainforest walk</b>	23.4 Km	 Rainforest walk, large trees, toilet, picnic table ,information shelter, boardwalk	
<b>Return to Errinundra Rd</b>	23.7	Turn Right and travel 1.9 Km to the junction of Errinundra Rd and Gunmark Rd	Large shining gum trees along route
<b>Errinundra Rd and Gunmark Rd junction</b>	25.6 Km	Veer right onto Gunmark Rd	Regrowth forests along route
<b>Tea Tree flat picnic area</b>	37.1	Left hand side	Picnic table, toilet, BBQ, walking track, information shelter
<b>Junction Gap Rd and Gunmark Rd</b>	41.4 Km	Turn left at T junction onto Gap Rd	
<b>Old Growth walk</b>	42.2 Km	Left hand side	Walking track, information board, large trees  
<b>Gap Rd and Bonang Rd junction</b>	46.8 Km	End of trip	

## Errinundra Saddle Rainforest walk and Old Growth walk touring route— starting and ending at the junction of Bonang Rd and Gap Rd (Bendoc Rd)


**SELF GUIDED TOURING ROUTE - Things to do and places to see** (v2 – Sept 2019)

There are two options for accessing the two attractions. The option chosen will depend on the type of vehicle and the weather conditions

Be properly prepared for the trip

- Take all your food and drink requirements – there are no shops on these routes
- There is no fuel available on these routes
- Mobile phone service is patchy – best to assume that there is none
- There may be log trucks on some of the roads – use UHF channel 40
- Road conditions may deteriorate after heavy rain or snow







 Option 1 Route



 Option 2 Route



### Option 1 – Errinundra Rd/Gunmark Rd/Gap Rd (Bendoc Rd) loop

- This option is not suitable for conventional 2 WD vehicles
- In dry weather the route may be suitable for SUVs with good ground clearance, otherwise 4WD. Errinundra Road is seasonally closed.
- The distance around the loop is 39 Km and it will take about 1.5 hours travelling plus the time spent at the Rainforest walk and Old Growth walk – allow a total of 3+ hours

Description of location or attraction	Distance from Start	Directions	Description and facilities
Start at the Junction of Bonang Rd and Bendoc Rd (Gap Rd)	0 Km	Travel on Gap Rd towards Bendoc	
Errinundra Rd junction	0.1Km	Turn right and follow Errinundra Rd for 13.4 Km on gravel and dirt road which may not be well maintained.	
Bonang Rv picnic area	7.6 Km	Left hand side	Picnic table
T junction at Errinundra Rd and Gunmark Rd	13.5 Km	Veer right remaining on Errinundra Rd, follow sign to Errinundra Saddle rainforest walk and travel 1.9 Km on gravel road to turnoff	Large shining gum trees along route
Errinundra Saddle Rainforest walk access road junction	15.4 Km	Turn left and travel 0.3 Km to carpark	
Errinundra Saddle Rainforest walk	15.7 Km		Rainforest walk, large trees, toilet, picnic table ,information shelter, boardwalk  

Description of location or attraction	Distance from Start	Directions	Description and facilities
Return to Errinundra Rd	16.0	Turn Right and travel 1.9 Km to the junction of Errinundra Rd and Gunmark Rd	Large shining gum trees along route
Junction of Errinundra Rd and Gunmark Rd	17.9 Km	Veer right onto Gunmark Rd	Regrowth forests along route
Tea Tree flat picnic area	29.4	Left hand side	Picnic table, toilet, BBQ, walking track, information shelter
Junction Gap Rd and Gunmark Rd	33.7 Km	Turn left at T junction onto Gap Rd	
Old Growth walk	34.5 Km	Left hand side  	Walking track, information board, large trees
Gap Rd and Bonang Rd junction	39.1 Km	End of loop	

### Option 2 – Gap Rd (Bendoc Rd)/Gunmark Rd/Errinundra Rd and return on reverse route

- This option is suitable for conventional 2 WD vehicles in dry conditions but roads may deteriorate after heavy rain or snow
- The return distance is 47 Km and it will take about 1.75 hours travelling plus the time spent at the Rainforest walk and Old Growth walk – allow a total of 3+ hours

Description of attraction	Distance from Start	Directions	Descriptions and facilities
Start at Junction of Bonang Rd and Bendoc Rd (Gap Rd)	0 Km	Travel along Gap Rd (Bendoc Rd) for 5.4 Km	